

Version 1

Insert the phrases **A – I** in a suitable space to make sentences about the maps 1-6.

A east of the capital city

B in the near future

C which was established in 1997.

D is to be

E is linked

F in the south east

G a fish farm

H was opened

I which was built in 2003

1. A wind farm _____ built off the north coast of the island of Simia _____.
2. An industrial complex was constructed _____ in 2003
3. A road will soon be built through the national park, _____
4. In 2002, _____ was built at the mouth of the river _____ of the island.
5. The national park, established in 1997, _____ to the mainland by a bridge, _____.
6. An airport _____ north of the road in 2001.

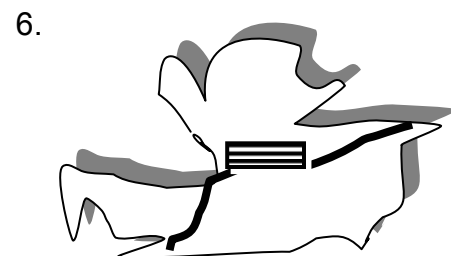

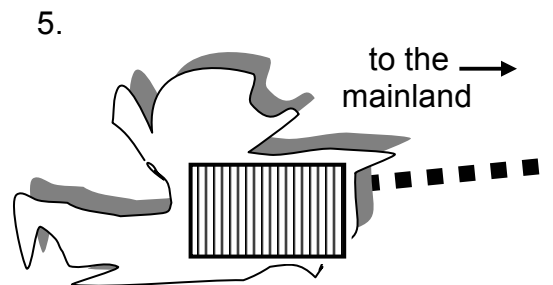

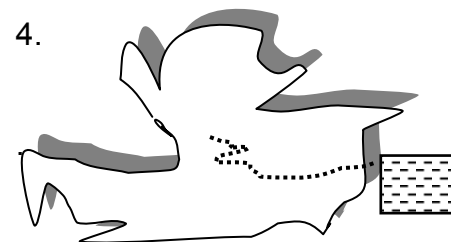
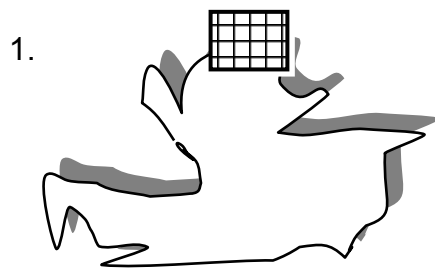
Exercise 2: more complex maps

Study the **Key** and the maps 1-6 below.

Key






- ■ ■ ■ ■ Bridge (2003)
- Road (soon)
- ▬ Airport (2001)
- ▮ National park (1997)
- ▧ Wind farm (near future)






- ▨ Industrial complex (2003)
- River
- ☀ Capital city
- ▩ Fish farm (2002)




Exercise 1: simple maps

Study the **Key** and the Maps 1-6 below
Key

	Bridge (2003)
	Road
	Airport (2001)
	National park (1997)
	Wind farm (near future)

	Mountains
	Industrial complex (2003)
	River
	Capital city
	Fish farm (2002)

1.



4.




2.



5.



3.



6.



Now make a sentence for each map. One sentence has been done for you.

A lies in the south west of the island of Simia.

C the north of the island of Simia to the east coast.

B An airport was

D the east to the south west coast.

E lies in the north

F A road runs from

G A national park,

H An industrial complex was

I opened in 2001

J on the south-east coast

K The capital city

L west of the island of Simia.

M A river

N of the island of Simia.

O flows from the mountains in

P built in 2003 on the west coast of the island.

Q which was established in 1997,

Key

1. An airport was opened in 2001 on the south-east coast of the island of Simia.
2. The capital city lies in the north west of the island of Simia.
3. A road runs from the east to the south west coast.
4. A river flows from the mountains in the north of the island of Simia to the east coast.
5. A national park, which was established in 1997, lies in the south west of the island of Simia.
6. An industrial complex was built in 2003 on the west coast of the island.

Version 2

Insert the phrases **A – I** in a suitable space to make sentences about the maps **1-6**.

A east of the capital city

B in the near future

C which was established in 1997.

D is to be

E is linked

F in the south east

G a fish farm

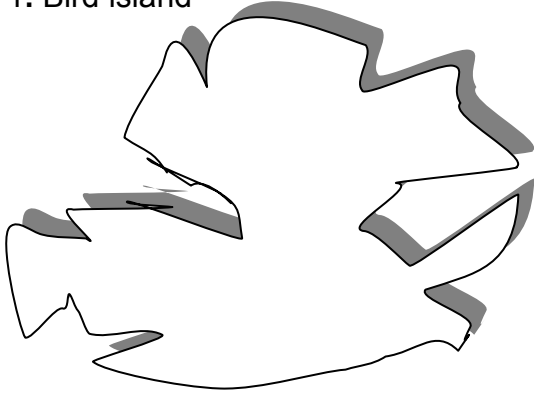
H was opened

I which was built in 2003

1. A wind farm built off the north coast of the island of Simia .
2. An industrial complex was constructed in 2003
3. A road will be built through the national park.
4. In 2002, was built at the mouth of the river of the island.
5. The national park, established in 1997, to the mainland by a bridge.
6. An airport north of the road in 2001.

Exercise 3: information gap

1. Bird island




4. Far Island



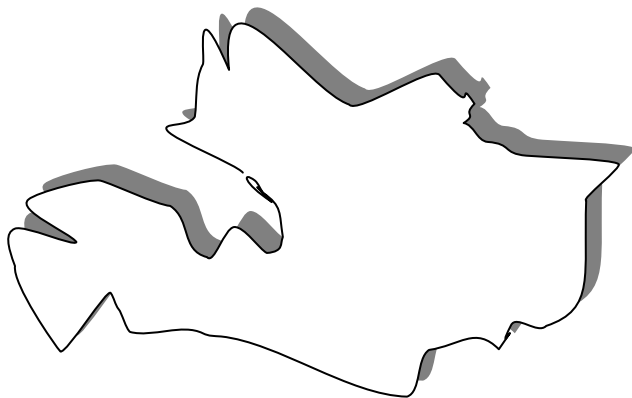
2. West Isle



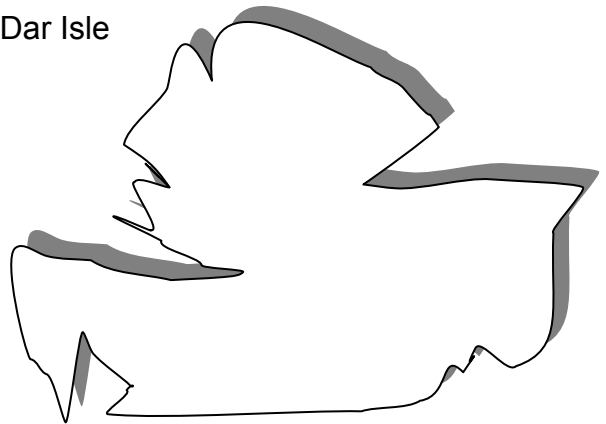
5. East Isle













3. Streeve Island



6. Dar Isle



Key

- A.  Bridge (2003)
- B.  Road (1990)
- C.  Airport (2001)
- D.  National park (1997)
- E.  Wind farm (near future)
- F.  Mountains
- G.  Industrial complex (2003)
- H.  River
- I.  Capital city
- J.  Fish farm (2002)

Key

1. A wind farm is to be built off the north coast of the island of Simia in the near future.
2. An industrial complex was built east of the capital city in 2003
3. A road will be built through the national park, which was established in 1997.
4. In 2002, a fish farm was built at the mouth of the river in the south east of the island.
5. The national park, established in 1997, is linked to the mainland by a bridge built in 2003.
6. An airport was opened north of the road in 2001.